



**TOWN OF  
PITSTON  
KENNEBEC  
COUNTY  
MAINE**



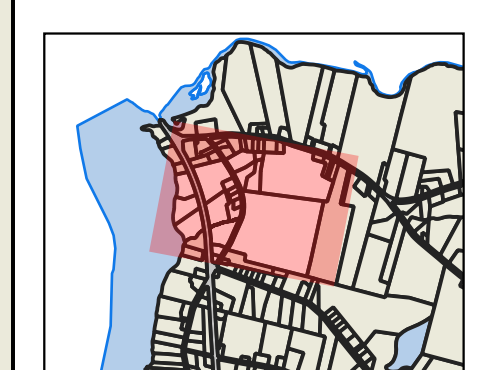
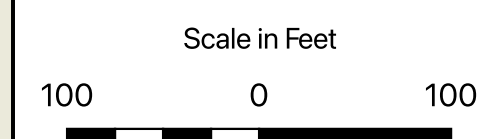
**LEGEND**

- Water
- Road
- Parcel
- Adjacent Map Parcel
- Parcel Hook
- Old Parcel Line
- Match Line
- Right of Way
- Town Line
- Stream
- Cemetery

For Assessment Purposes Only.  
Not to be used for conveyances.

Maps originally compiled in 1975 by  
John E. O'Donnell & Associates.

Digitally updated thru April 1, 2024  
by  
Eastern Mapping Services  
Newburgh, Maine  
207-234-2777



**MAP U-6**

Printed: 10/22/2024  
Issued: 4/1/2024

