



TOWN OF  
**PITTSTON**  
KENNEBEC  
COUNTY  
MAINE

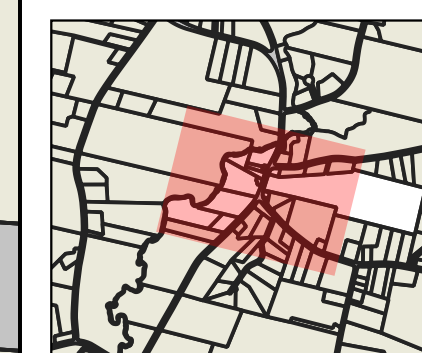
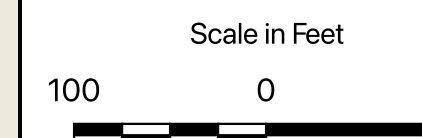


LEGEND	
	Water
	Road
	Parcel
	Adjacent Map Parcel
	Parcel Hook
	Old Parcel Line
	Match Line
	Right of Way
	Town Line
	Stream
	Cemetery

For Assessment Purposes Only.  
Not to be used for conveyances.

Maps originally compiled in 1975 by  
John E. O'Donnell & Associates.

Digitally updated thru April 1, 2025  
by  
Eastern Mapping Services  
Newburgh, Maine  
207-234-2777



**MAP U-26**

Printed: 09/24/2025  
Issued: 4/1/2025

