



**TOWN OF
PITTSTON
KENNEBEC
COUNTY
MAINE**



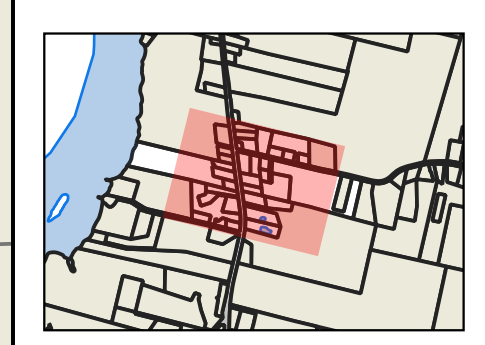
LEGEND

- Water
- Road
- Parcel
- Adjacent Map Parcel
- Parcel Hook
- Old Parcel Line
- Match Line
- Right of Way
- Town Line
- Stream
- Cemetery

For Assessment Purposes Only.
Not to be used for conveyances.

Maps originally compiled in 1975 by
John E. O'Donnell & Associates.

Digitally updated thru April 1, 2023
by
Eastern Mapping Services
Newburgh, Maine
207-234-2777



MAP U-19

Printed: 02/13/2024
Issued: 4/1/2023

