



TOWN OF
PITTSTON
KENNEBEC
COUNTY
MAINE



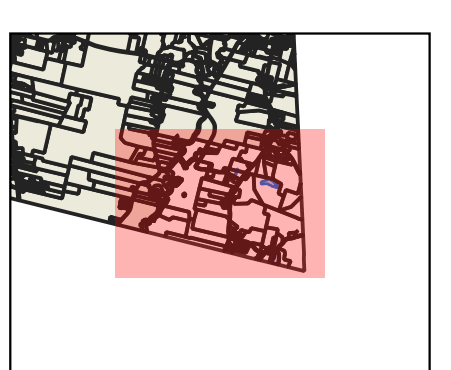
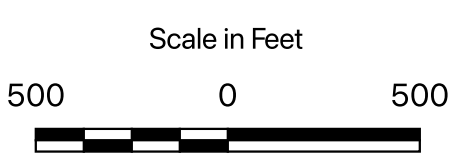
LEGEND

- Water
- Road
- Parcel
- Adjacent Map Parcel
- Parcel Hook
- Old Parcel Line
- Match Line
- Right of Way
- Town Line
- Stream
- Cemetery

For Assessment Purposes Only
Not to be used for conveyances.

Maps originally compiled in 1975 by
John E. O'Donnell & Associates.

Digitally updated thru April 1, 2025
by
Eastern Mapping Services
Newburgh, Maine
207-234-2777



MAP R-13

Printed: 09/24/2025
Issued: 4/1/2025

